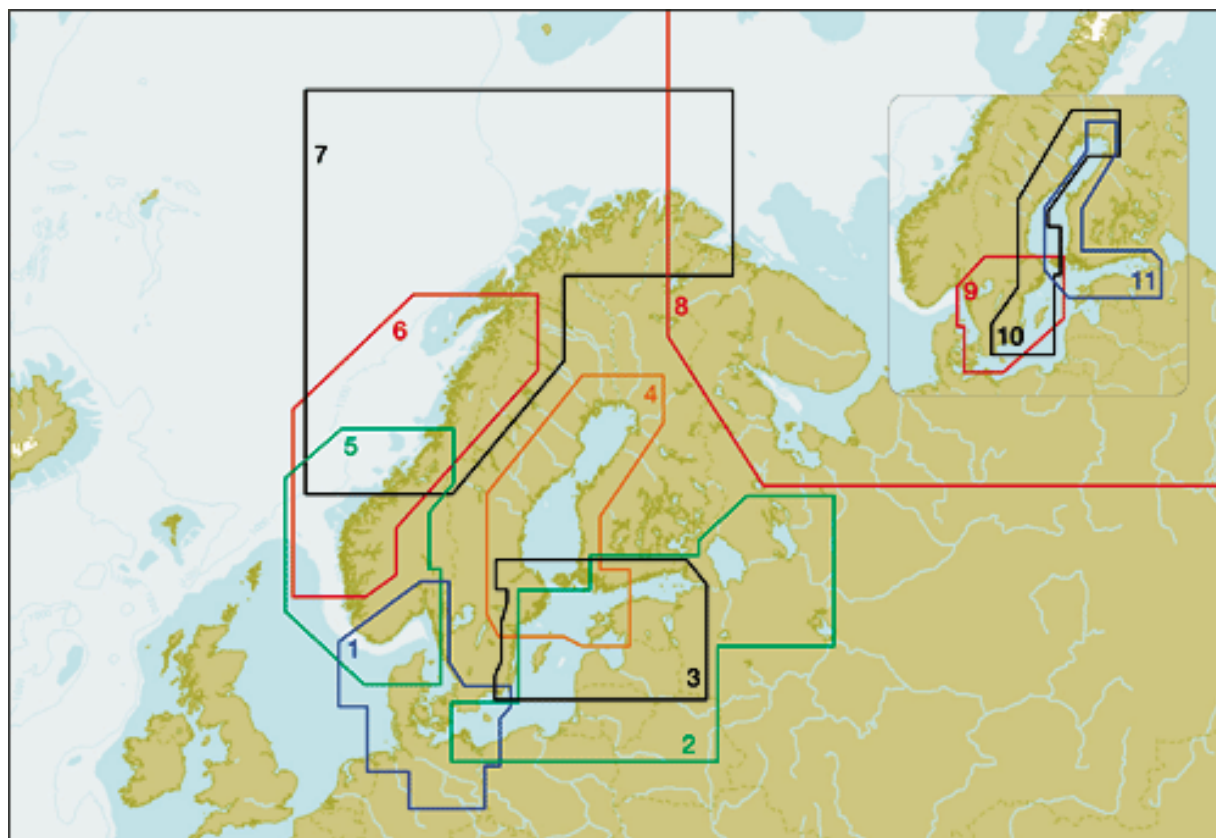
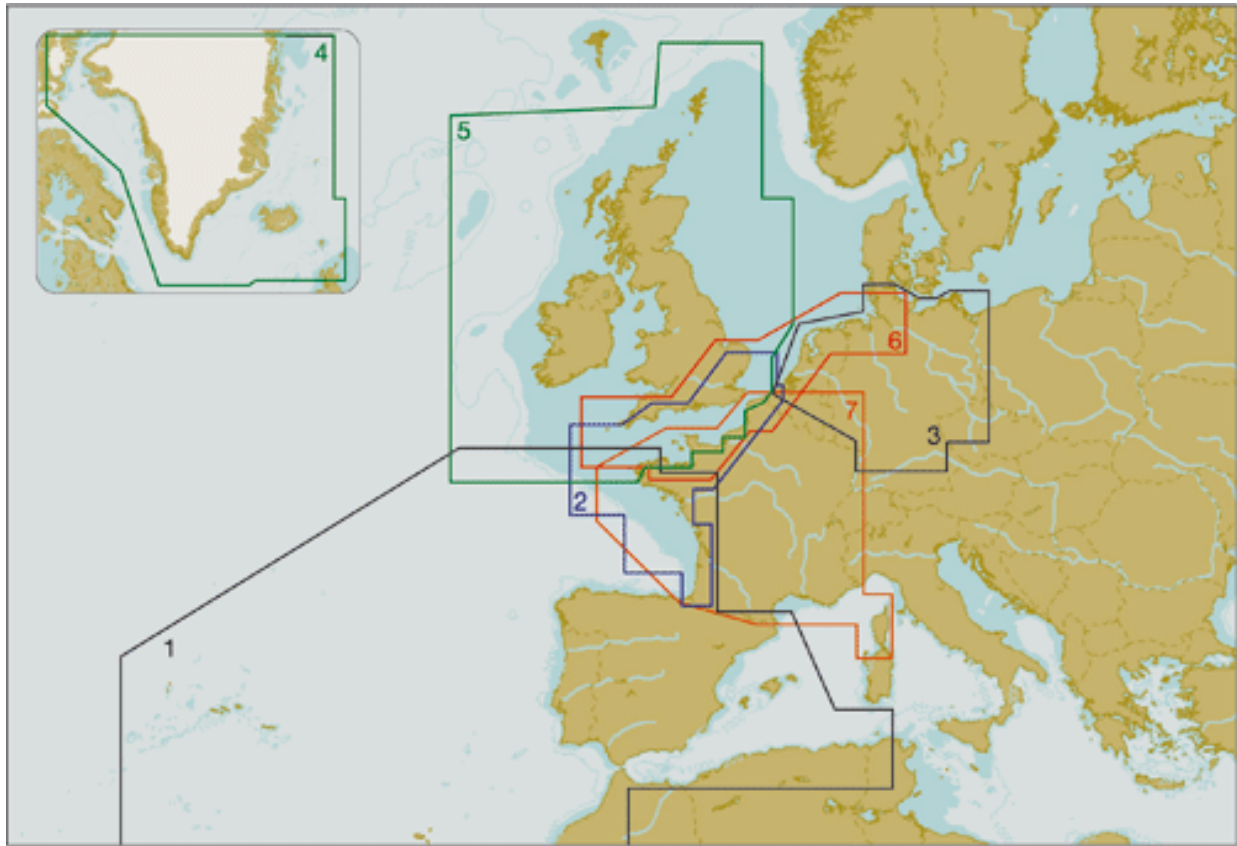


## Northern Europe (MegaWide)



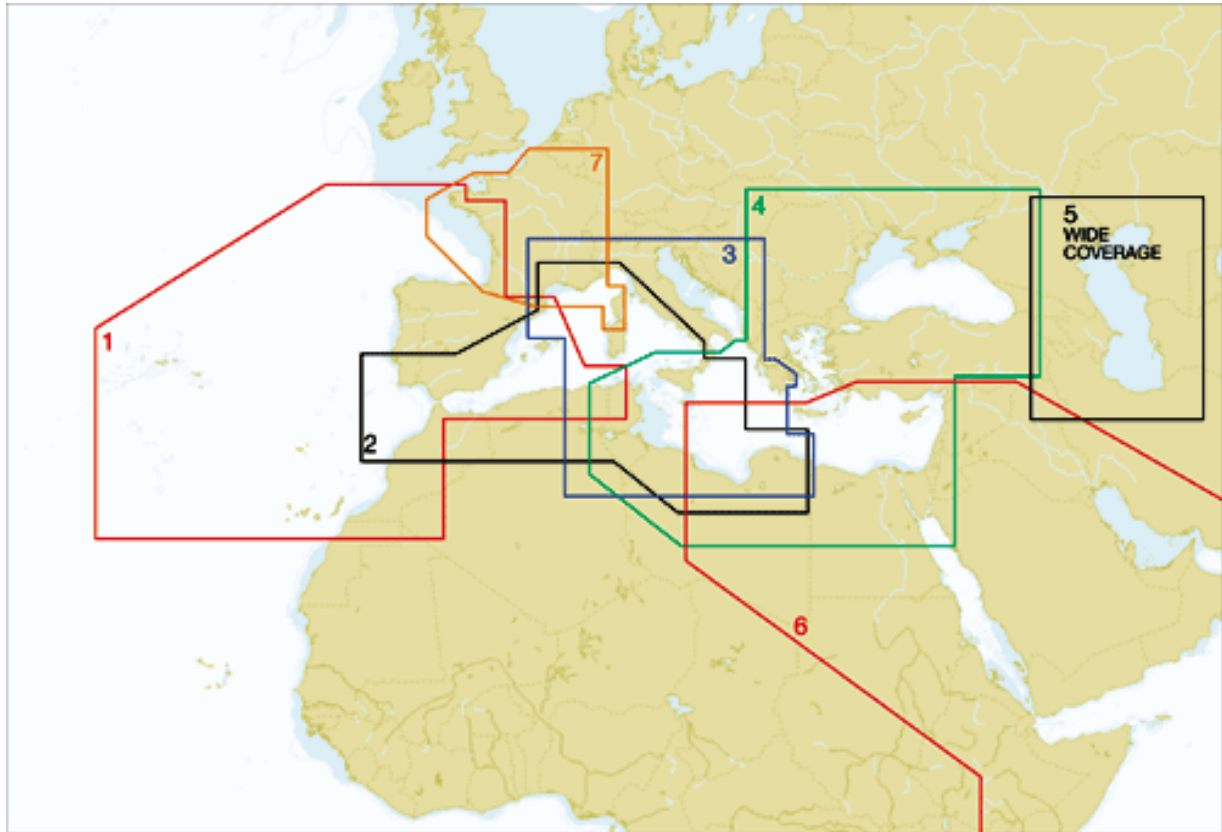
- |    |         |  |
|----|---------|--|
| 1  | EN-P004 | Germany, Denmark and Skagerak          |
| 2  | EN-P006 | G. Of Finland Russian Lakes and Baltic |
| 3  | EN-P010 | Gothland to St. Petersburg             |
| 4  | EN-P012 | Gulf of Bothnia                        |
| 5  | EN-P002 | Skagerak to Namsos                     |
| 6  | EN-P003 | Bergen to Lofoten Islands              |
| 7  | EN-P001 | Trondheim to Kirkenes                  |
| 8  | RS-P001 | Russian Federation North West          |
| 9  | EN-P005 | South Sweden Incl. Inland Waterways    |
| 10 | EN-P008 | East Sweden                            |
| 11 | EN-P007 | Finland                                |

## Western Europe (MegaWide)



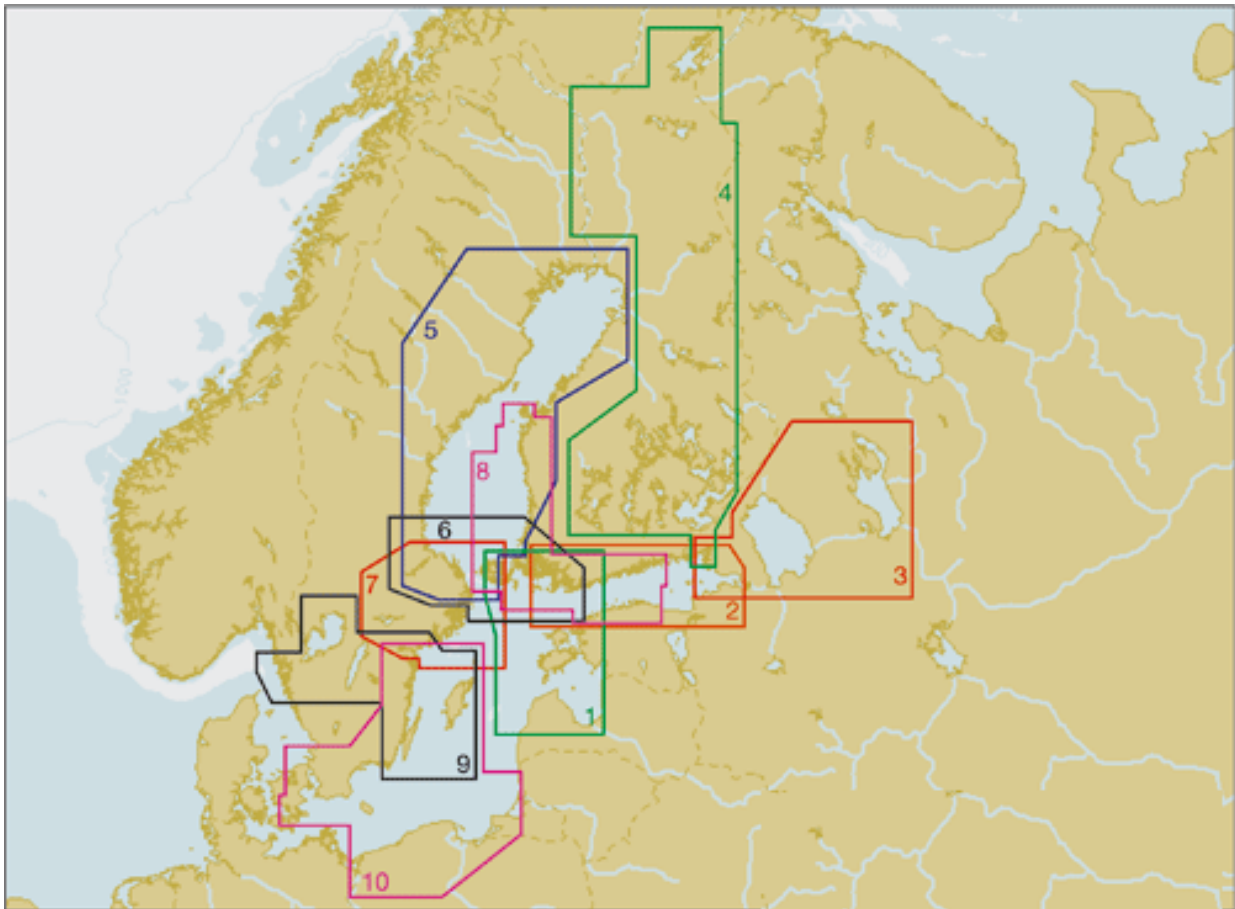
- |   |         |                                       |
|---|---------|---------------------------------------|
| 1 | EW-P005 | Iberian Peninsula Inc. The Islands    |
| 2 | EW-P006 | France Atlantic and English Channel   |
| 3 | EN-P013 | Central European Inland Waters        |
| 4 | EN-P009 | Iceland, Greenland Faeroe to Shetland |
| 5 | EW-P007 | UK & Ireland                          |
| 6 | EW-P001 | English Channel to Hamburg            |
| 7 | EW-P004 | France and Belgium Inland             |

## Med & Red Sea, Caspian & Black Sea (MegaWide)



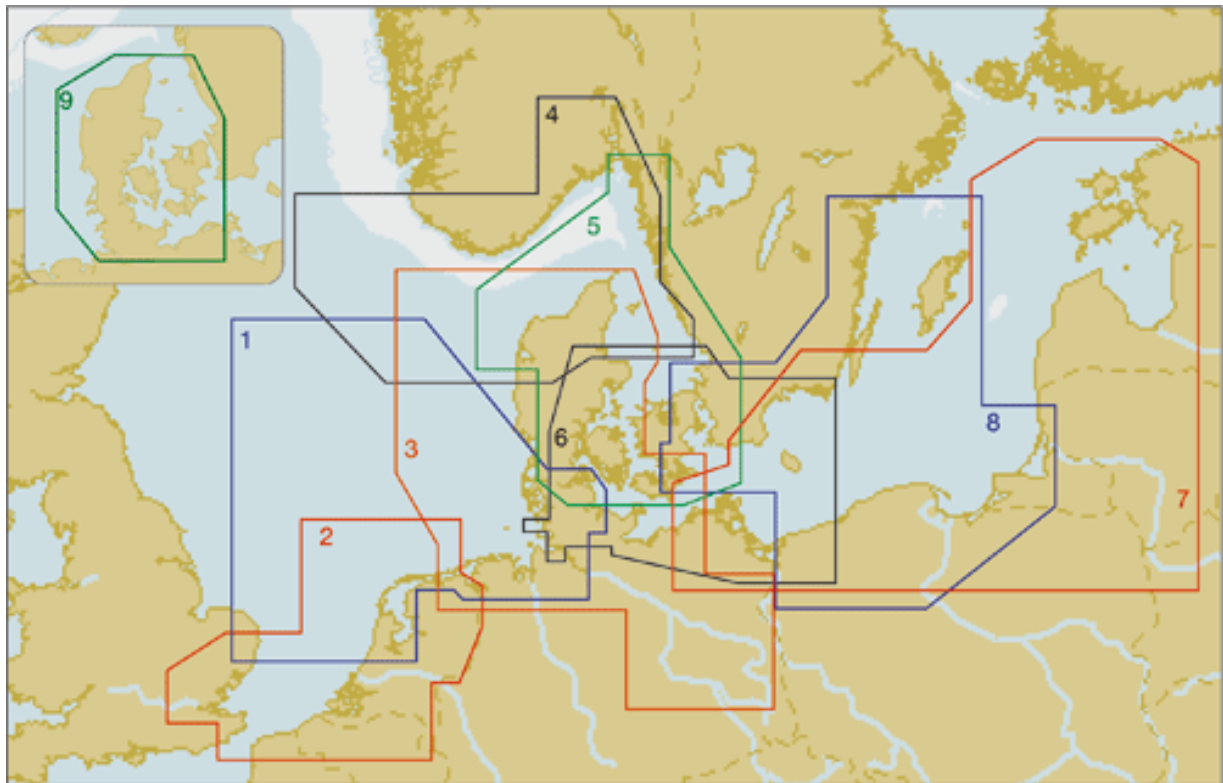
- |   |         |   |
|---|---------|---|
| 1 | EW-P005 | Iberian Peninsula Inc. The Islands      |
| 2 | EM-P001 | West Mediterranean Sea                  |
| 3 | EM-P002 | Central Mediterranean Sea               |
| 4 | EM-P003 | East Mediterranean – Aegean – Black Sea |
| 5 | ME-P005 | Caspian Sea                             |
| 6 | ME-P001 | Middle East – Red Sea – The Gulf        |
| 7 | EW-P004 | France and Belgium Inland               |

## Baltic Sea, G. of Bothnia & Finland (Wide)



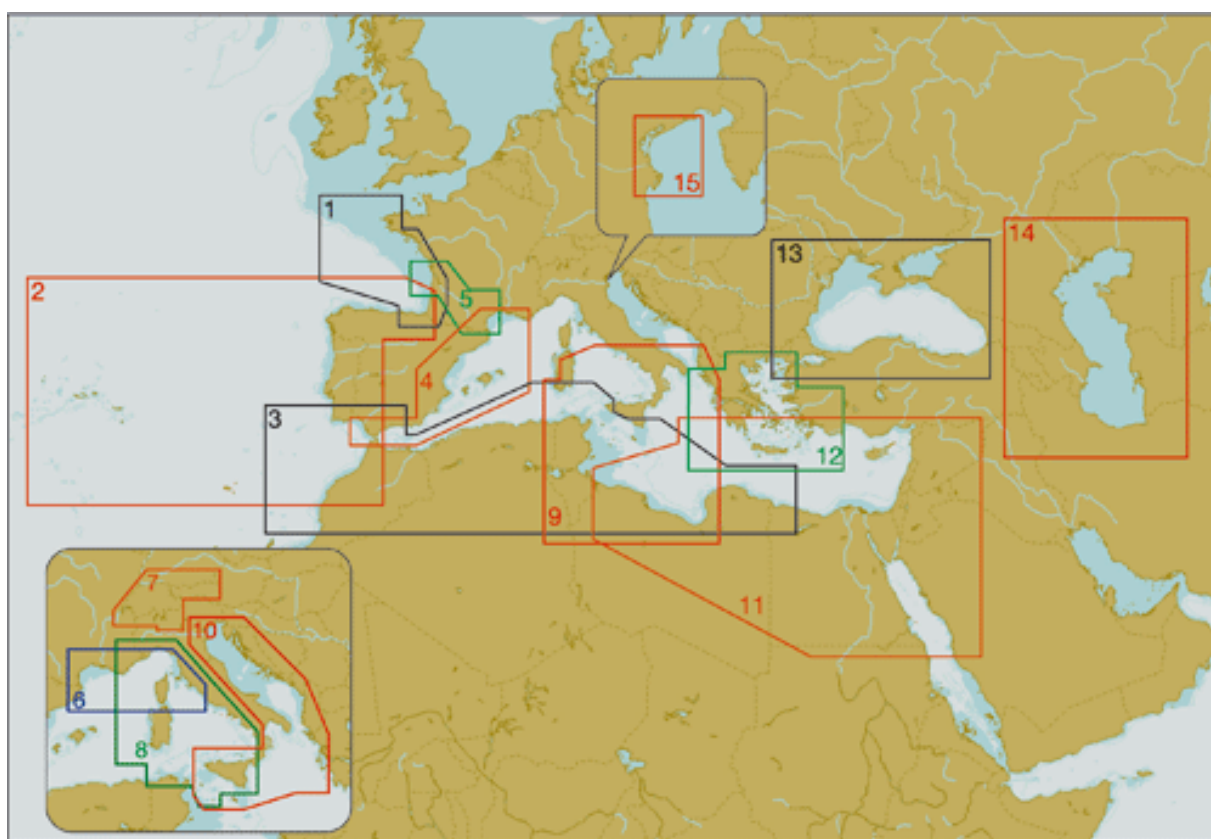
- |    |         |                      |
|----|---------|----------------------|
| 1  | EN-P327 | Northern Baltic      |
| 2  | EN-P325 | Gulf of Finland      |
| 3  | EN-P604 | Russian Lakes        |
| 4  | EN-P326 | Finland Lakes        |
| 5  | EN-P259 | Gulf of Bothnia      |
| 6  | EN-P260 | Aaland Passages      |
| 7  | EN-P257 | Norrkoeping to Gävle |
| 8  | RS-P330 | Vaasa to Kotka       |
| 9  | EN-P256 | Inland Sweden        |
| 10 | EN-P255 | South Eastern Sweden |

## Benelux, Germany, Poland & Denmark (Wide)



- |   |         |                                    |
|---|---------|------------------------------------|
| 1 | EN-P071 | IJmuiden to Esbjerg                |
| 2 | EN-P070 | Netherlands and Belgium            |
| 3 | EN-P159 | North Germany and Western Denmark  |
| 4 | EN-P565 | Skagerak, Goetheborg to Egersund   |
| 5 | EN-P253 | Western Sweden                     |
| 6 | EN-P160 | Eastern Sweden                     |
| 7 | EN-P706 | Estonia, Latvia, Lithuania, Poland |
| 8 | EN-P255 | South Eastern Sweden               |
| 9 | EN-P124 | Denmark                            |

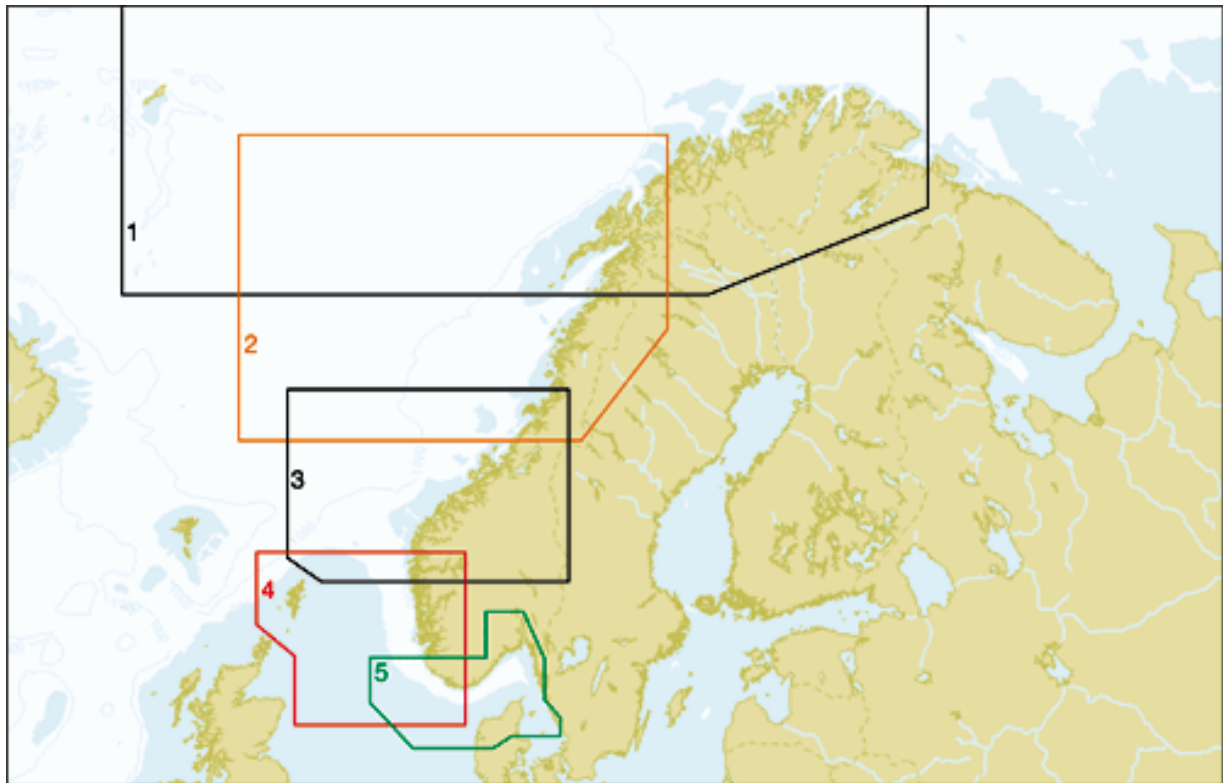
**Med & Red Sea, Caspian & Black Sea (Wide)**



- |    |         |  |
|----|---------|--|
| 1  | EW-P203 | France Atlantic Coasts                 |
| 2  | EW-P204 | Iberian Pen. Atl. – Azores and Madeira |
| 3  | AF-P201 | Africa Mediterranean North             |
| 4  | EM-P001 | Spain Mediterranean Coasts             |
| 5  | EM-P108 | Canal du Midi                          |
| 6  | EM-P101 | France Mediterranean Coasts            |
| 7  | EN-P068 | Central European Lakes                 |
| 8  | EM-P094 | Ligurian and Tyrrhenian Sea            |
| 9  | EM-P095 | Low Tyrrhenian Sea – Tunisia – Libia   |
| 10 | EM-P097 | Adriatic Sea                           |
| 11 | ME-P201 | N-E Africa Med. And Middle East Coasts |
| 12 | EM-P104 | Aegean Sea                             |
| 13 | EM-P102 | Black Sea and Marmara                  |
| 14 | ME-P005 | Caspian Sea                            |
| 15 | EM-P090 | Laguna Veneta                          |

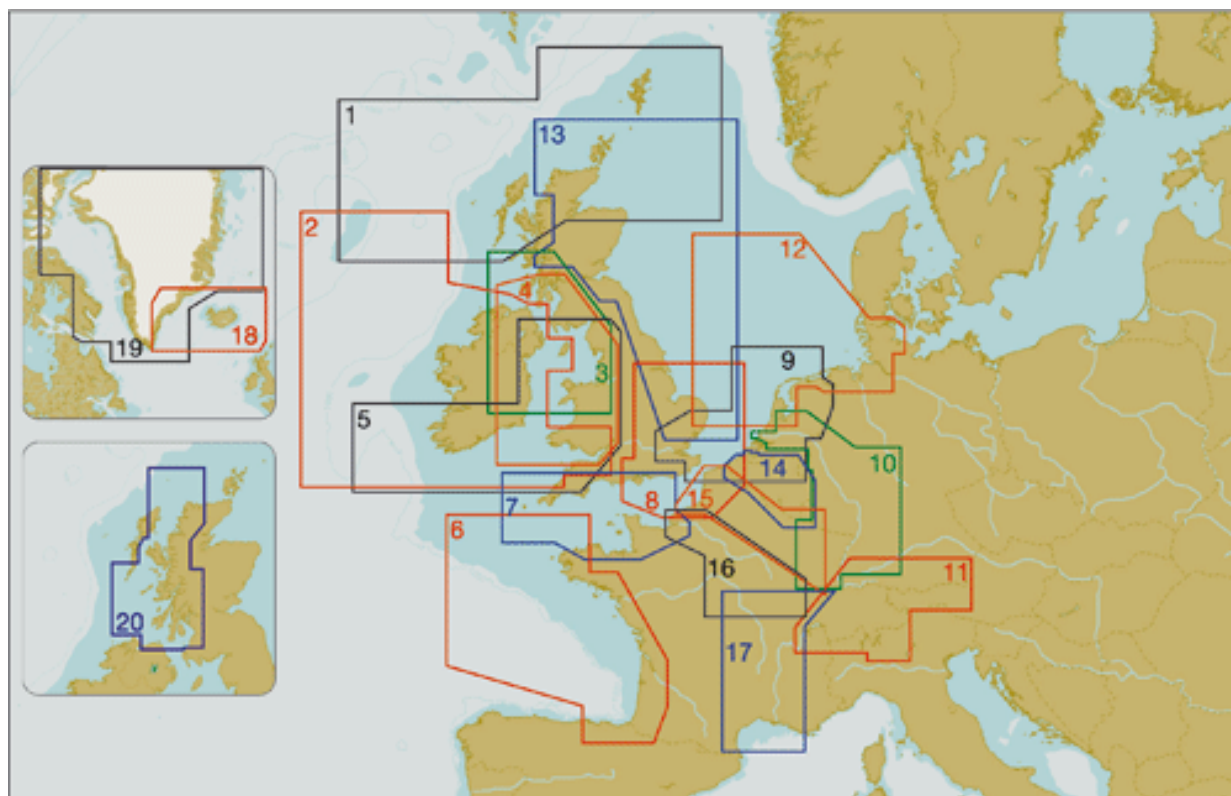
## Norwegian Coasts (Wide)





- |   |         |                                    |
|---|---------|------------------------------------|
| 1 | EN-P571 | Vestfjorden to Kirkenes & Svalbard |
| 2 | EN-P569 | Namsos to Senja Island             |
| 3 | EN-P568 | Sognefjorden to Tosenfjorden       |
| 4 | EN-P566 | Mandal to Foerde                   |
| 5 | EN-P565 | Skagerak, Goetheborg to Egersund   |

## Western & Central Europe (Wide)



- |    |         |                                     |
|----|---------|-------------------------------------|
| 1  | EW-P220 | Shetland, Orkneys and Western Isles |
| 2  | EW-P208 | Bristol Ch. And Ireland             |
| 3  | EW-P202 | Lleyyn Peninsula to Firth of Lorne  |
| 4  | EW-P209 | Irish Sea                           |
| 5  | EW-P207 | Bristol Channel and Irish Sea       |
| 6  | EW-P203 | France Atlantic Coasts              |
| 7  | EW-P201 | Central English Channel             |
| 8  | EW-P205 | Eastern English Channel             |
| 9  | EN-P070 | Netherlands and Belgium             |
| 10 | EN-P072 | River Rhein                         |
| 11 | EN-P068 | Central European Lakes              |
| 12 | EN-P071 | IJmuiden to Esbjerg                 |
| 13 | EW-P214 | Harwich to Orkney Islands           |
| 14 | EN-P079 | Belgium Inland Water                |
| 15 | EW-P222 | France Rivers: North                |
| 16 | EW-P223 | La Seine: Le Havre to Dijon         |
| 17 | EW-P221 | Le Rhone: Marseille to Dijon        |
| 18 | EN-P402 | Iceland and Faeroe Islands          |
| 19 | EN-P154 | Greenland Coasts                    |
| 20 | EW-P224 | Scotland West                       |

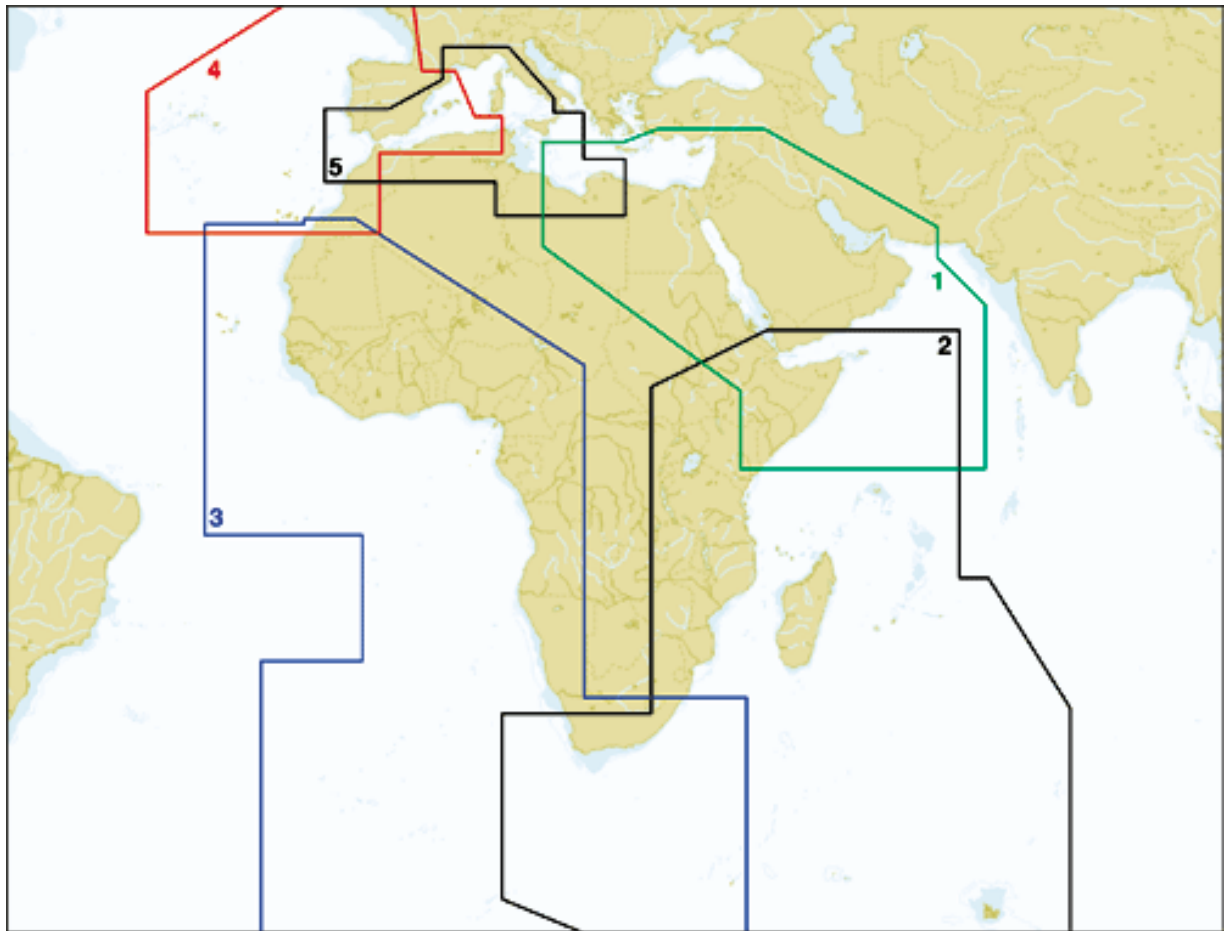


## Additional Lake Coverage (MegaWide)



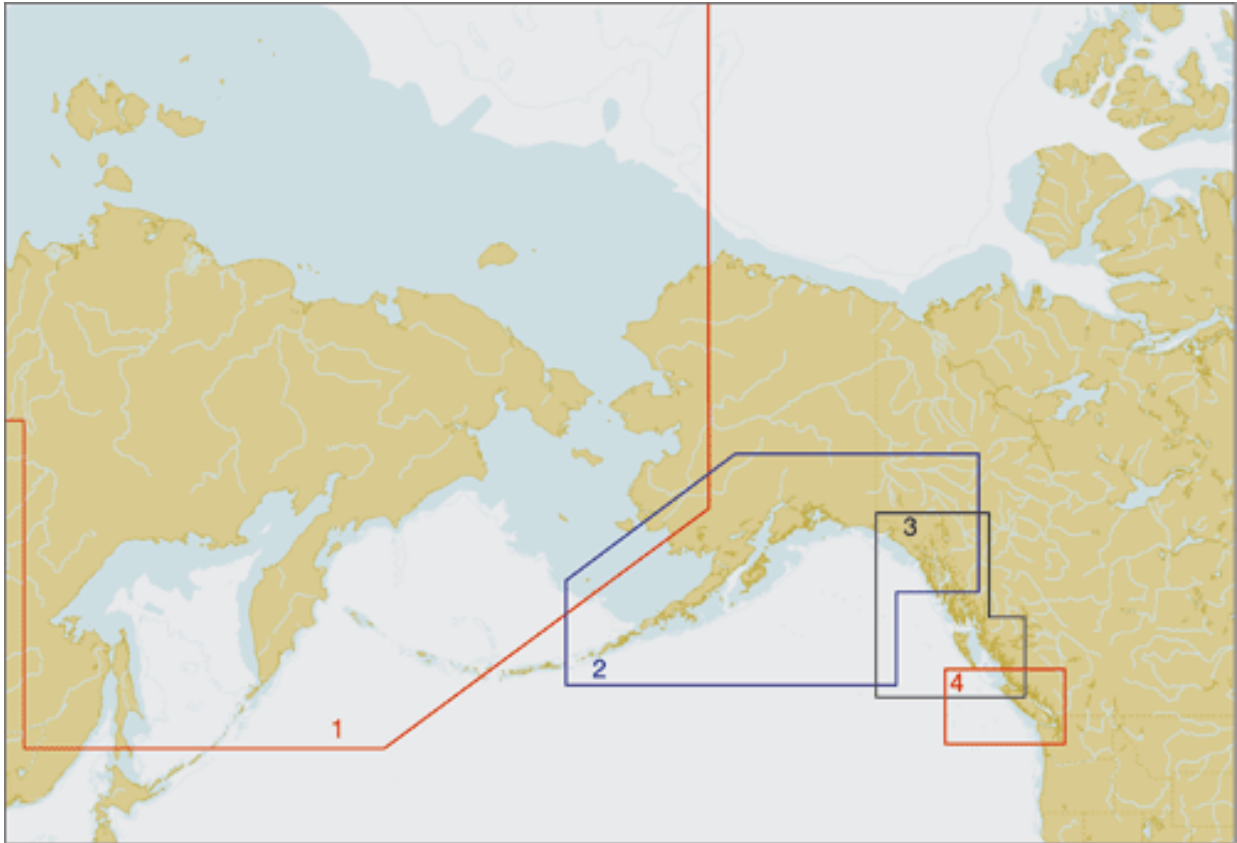
- |   |         |                |
|---|---------|----------------|
| 1 | NA-P017 | MAXLakes North |
| 2 | NA-P018 | MAXLakes East  |
| 3 | NA-P019 | MAXLakes South |
| 4 | NA-P020 | MAXLakes West  |

## Africa & The Middle East (MegaWide)



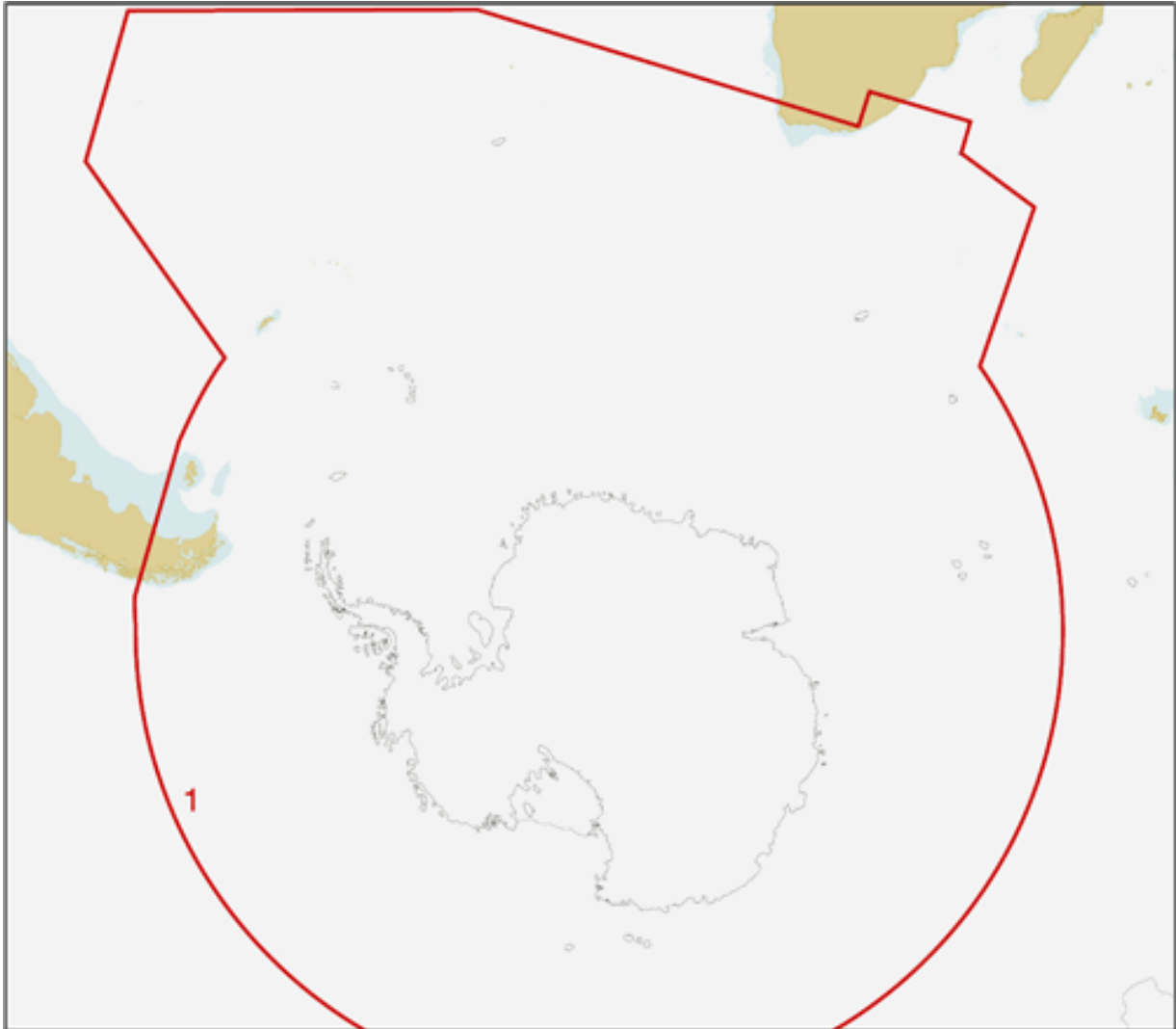
- |   |         |                                    |
|---|---------|------------------------------------|
| 1 | ME-P001 | Middle East – Red Sea – The Gulf   |
| 2 | AF-P001 | Africa Eastern Part                |
| 3 | AF-P002 | Western Sahara to South Africa     |
| 4 | EW-P005 | Iberian Peninsula Inc. The Islands |
| 5 | EM-P001 | West Mediterranean Sea             |

## Alaska & Western Canada (MegaWide)



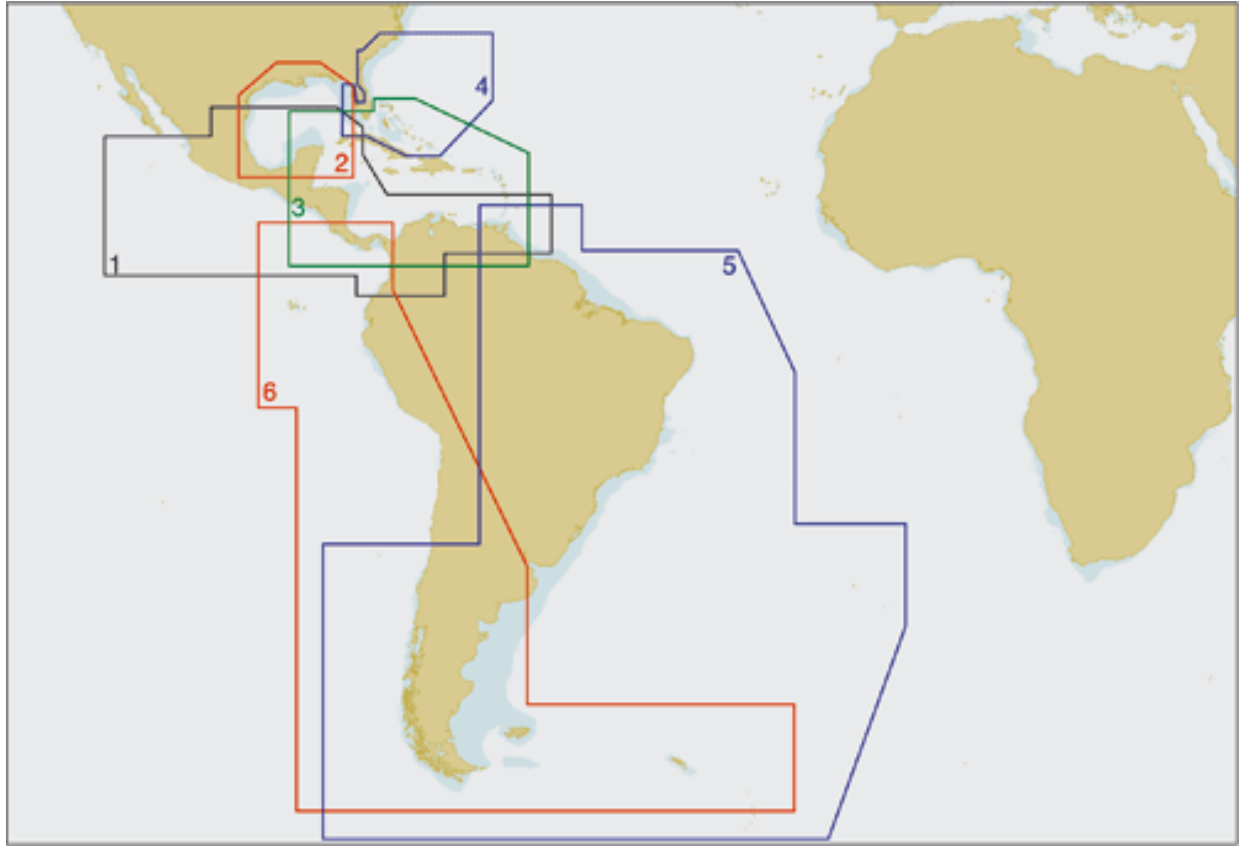
- |   |         |                                     |
|---|---------|-------------------------------------|
| 1 | RS-P002 | Russian Federation North East       |
| 2 | NA-P015 | Frederick Sound to Bristol Bay      |
| 3 | NA-P014 | Queen Charlotte Str. To Yakutat Bay |
| 4 | NA-P013 | Puget Sound and Vancouver Island    |

## Antartic (MegaWide)



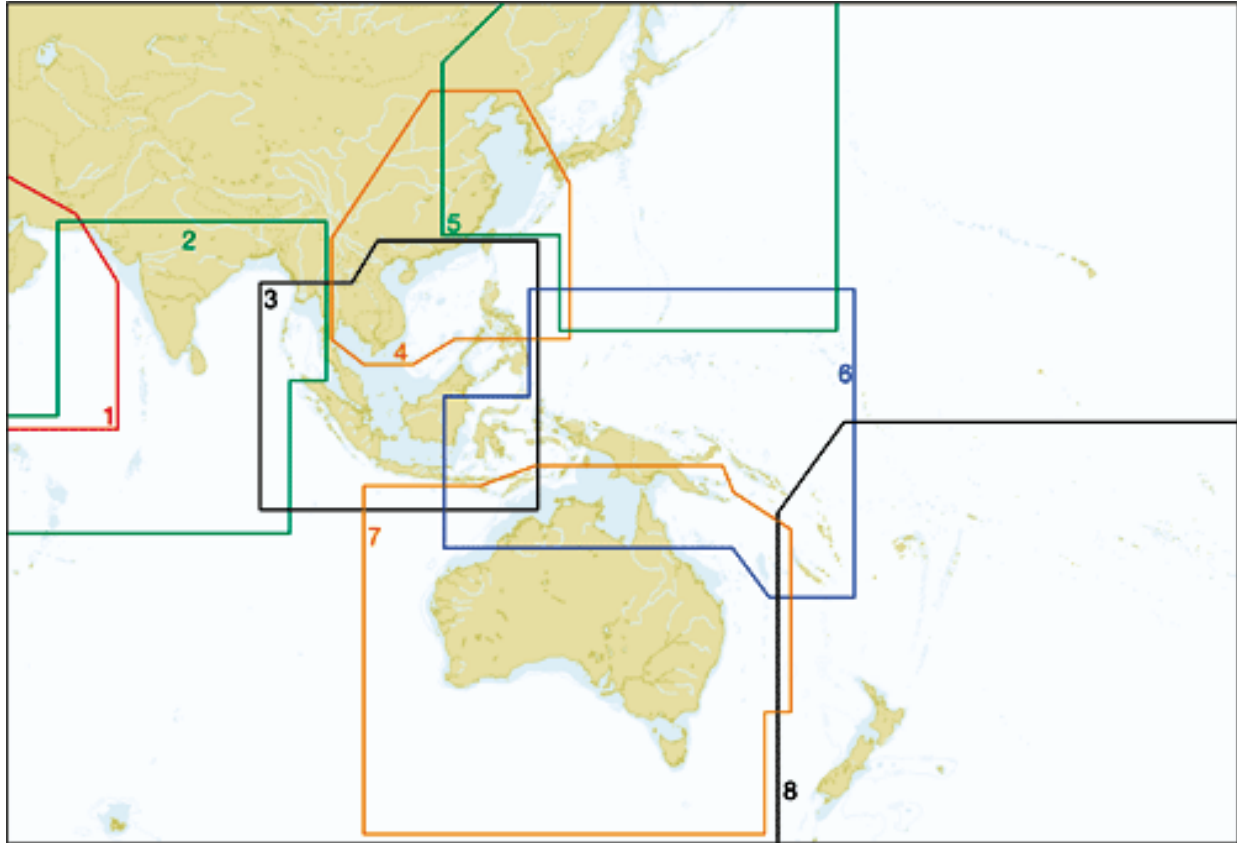
1 AF-P003 Antarctica

## Central & South America (MegaWide)



- |   |         |                                  |
|---|---------|----------------------------------|
| 1 | NA-P010 | Central America and Venezuela    |
| 2 | NA-P009 | Tampa to Brownsville to Cancun   |
| 3 | NA-P011 | Caribbean Sea and Vicinity       |
| 4 | NA-P008 | Hatteras to Tampa incl. Bahamas  |
| 5 | SA-P501 | Gulf of Paria to Cape Horn       |
| 6 | SA-P500 | Costa Rica to Chile to Falklands |

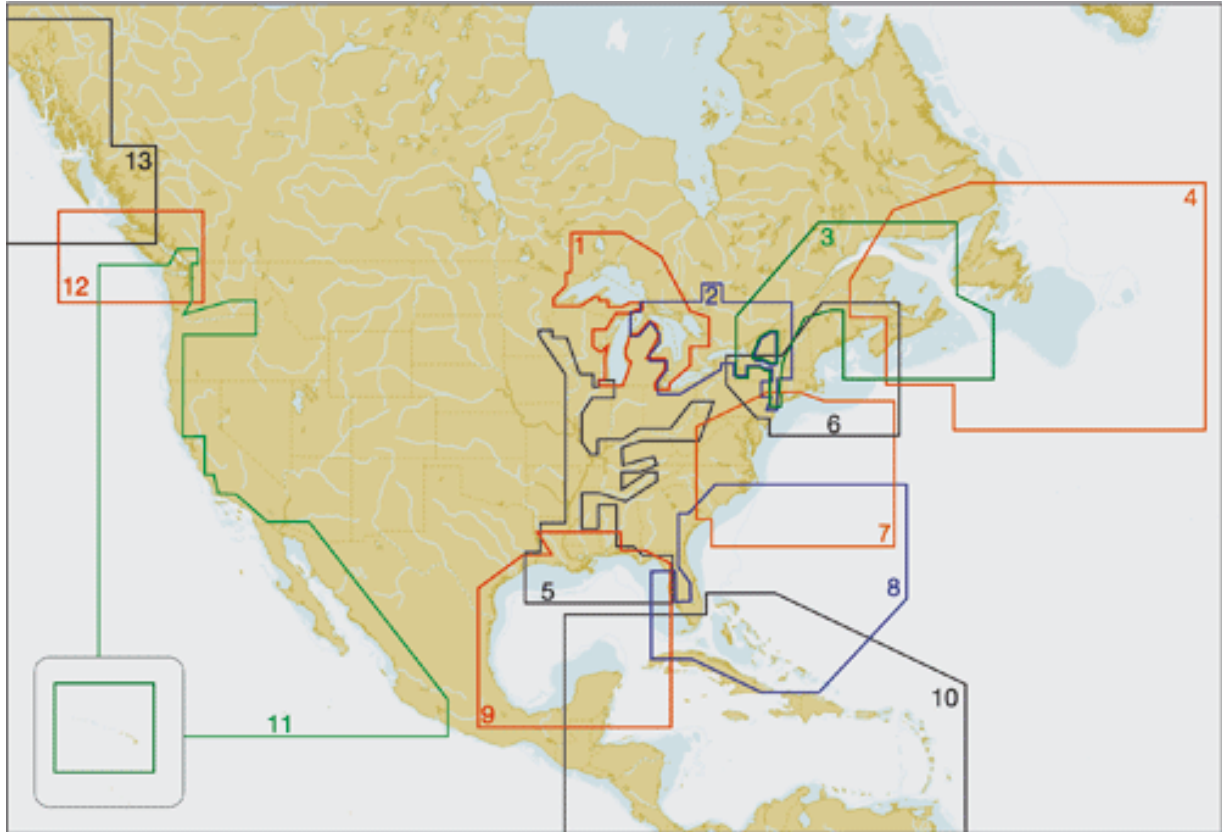
## Indian Ocean, Asia & Oceania (MegaWide)



- |   |         |                                  |
|---|---------|----------------------------------|
| 1 | ME-P001 | Middle East – Red Sea – The Gulf |
| 2 | IN-P002 | Indian Ocean                     |
| 3 | IN-P001 | Singapore to South China Sea     |
| 4 | AS-P001 | Gulf of Thailand to yellow Sea   |
| 5 | AN-P001 | East China Sea to Kamchatka      |
| 6 | AU-P002 | Papua – New Guinea               |
| 7 | AU-P005 | Australia                        |
| 8 | AU-P001 | New Zealand and Pacific Islands  |

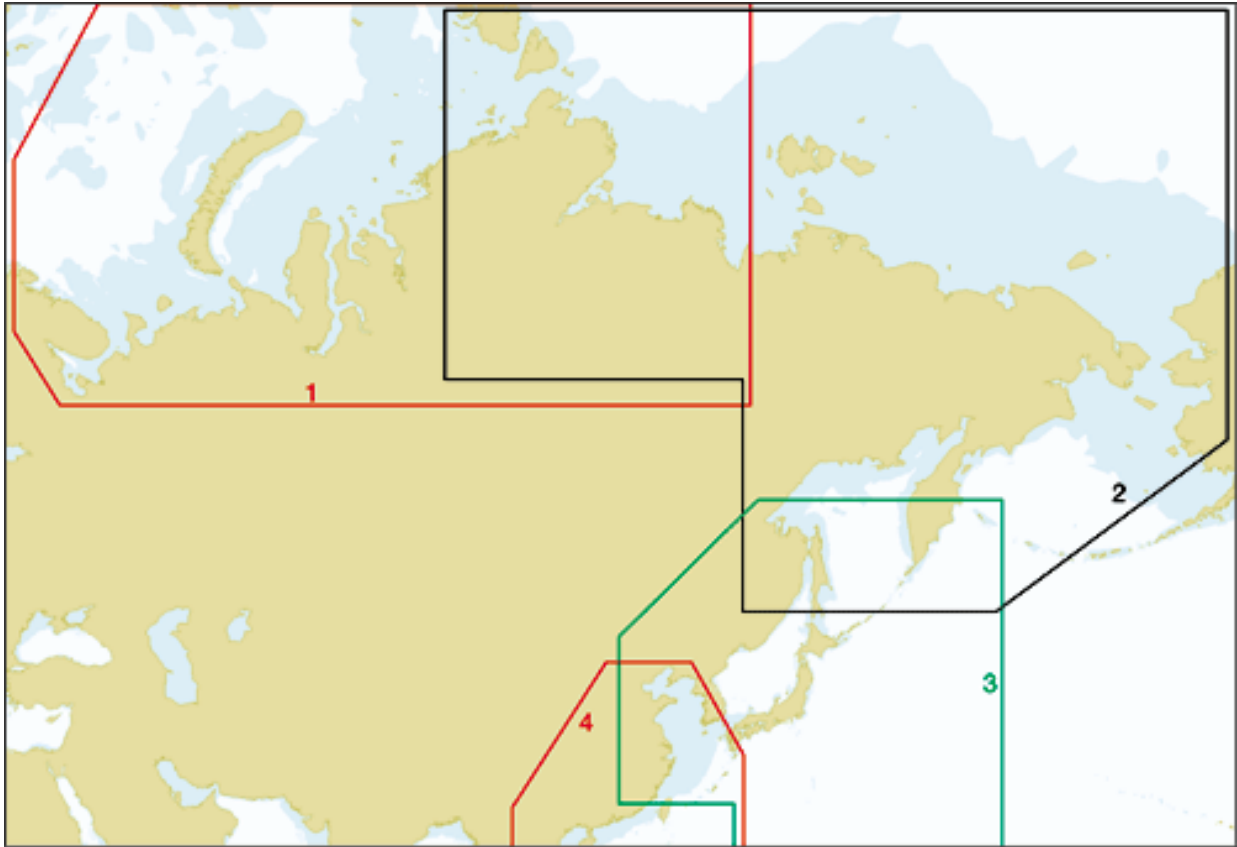


## North America E & W Coasts (MegaWide)



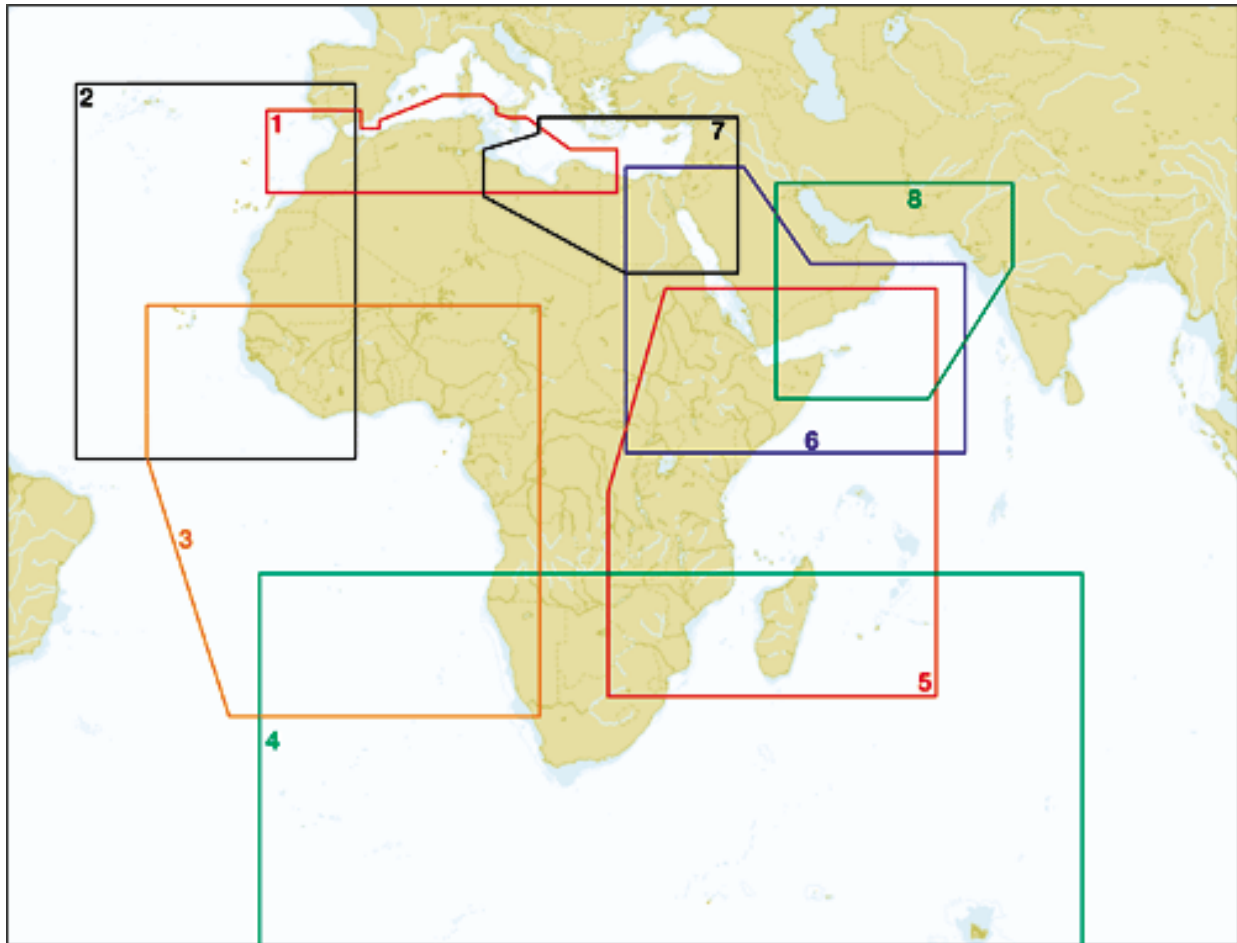
- |    |         |  |
|----|---------|--|
| 1  | NA-P001 | Great Lakes: Huron, Michigan, Superior |
| 2  | NA-P002 | Great Lakes: Huron, Erie, Ontario      |
| 3  | NA-P003 | Saint Lawrence to Nova Scotia          |
| 4  | NA-P004 | Gulf of St. Lawrence and Newfoundland  |
| 5  | NA-P005 | US Inland Rivers and Waterways         |
| 6  | NA-P006 | Bay of Fundy to Barnegat Bay           |
| 7  | NA-P007 | Block Island to Winyah Bay             |
| 8  | NA-P008 | Hatteras to Tampa Inc. Bahamas         |
| 9  | NA-P009 | Tampa to Brownsville to Cancun         |
| 10 | NA-P011 | Caribbean Sea and Vicinity             |
| 11 | NA-P012 | Manzanillo, Mx to Hawaii to Vancouver  |
| 12 | NA-P013 | Puget Sound and Vancouver Island       |
| 13 | NA-P014 | Queen Charlotte Str. To Yakutat Bay    |

## Russian Federation (MegaWide)



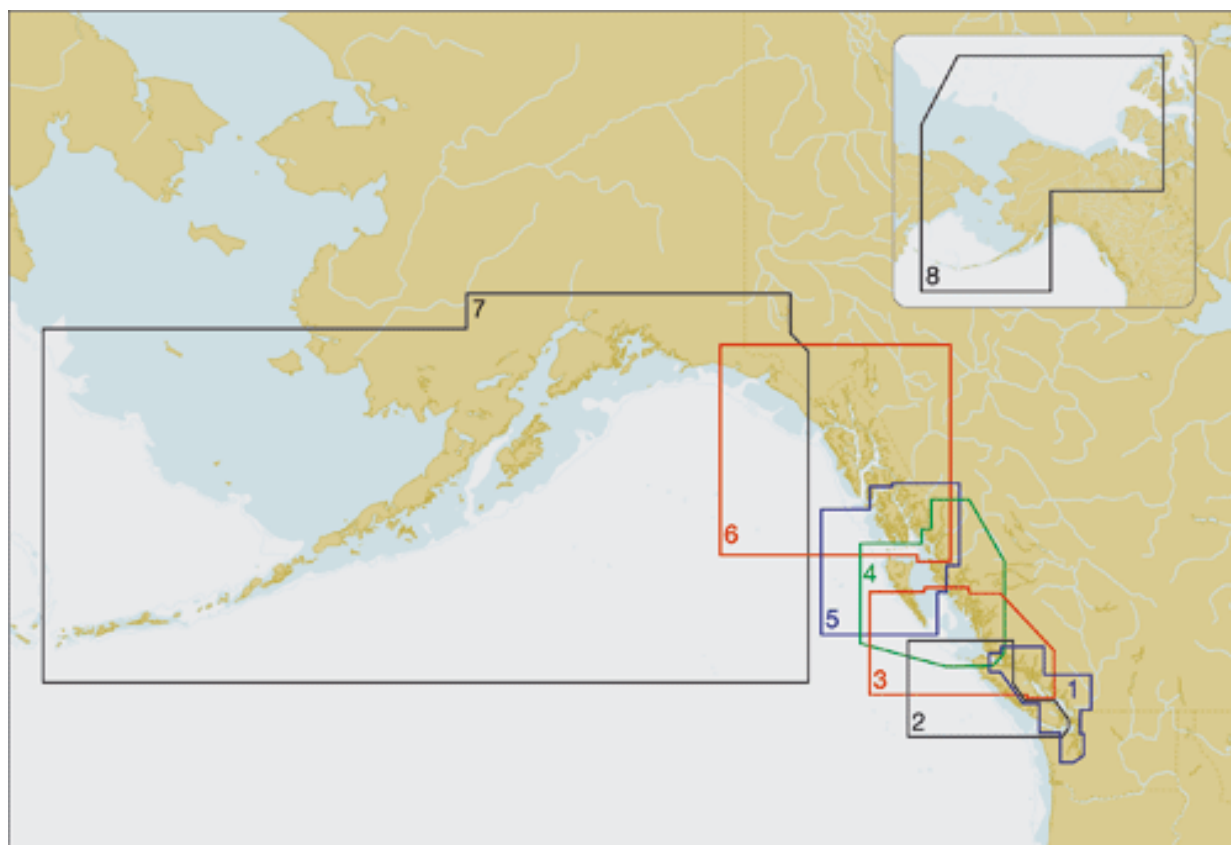
- |   |         |                                |
|---|---------|--------------------------------|
| 1 | RS-P001 | Russian Federation North West  |
| 2 | RS-P002 | Russian Federation North East  |
| 3 | AN-P001 | East China Sea to Kamchatka    |
| 4 | AS-P001 | Gulf of Thailand to Yellow Sea |

## Africa & The Middle East (Wide)



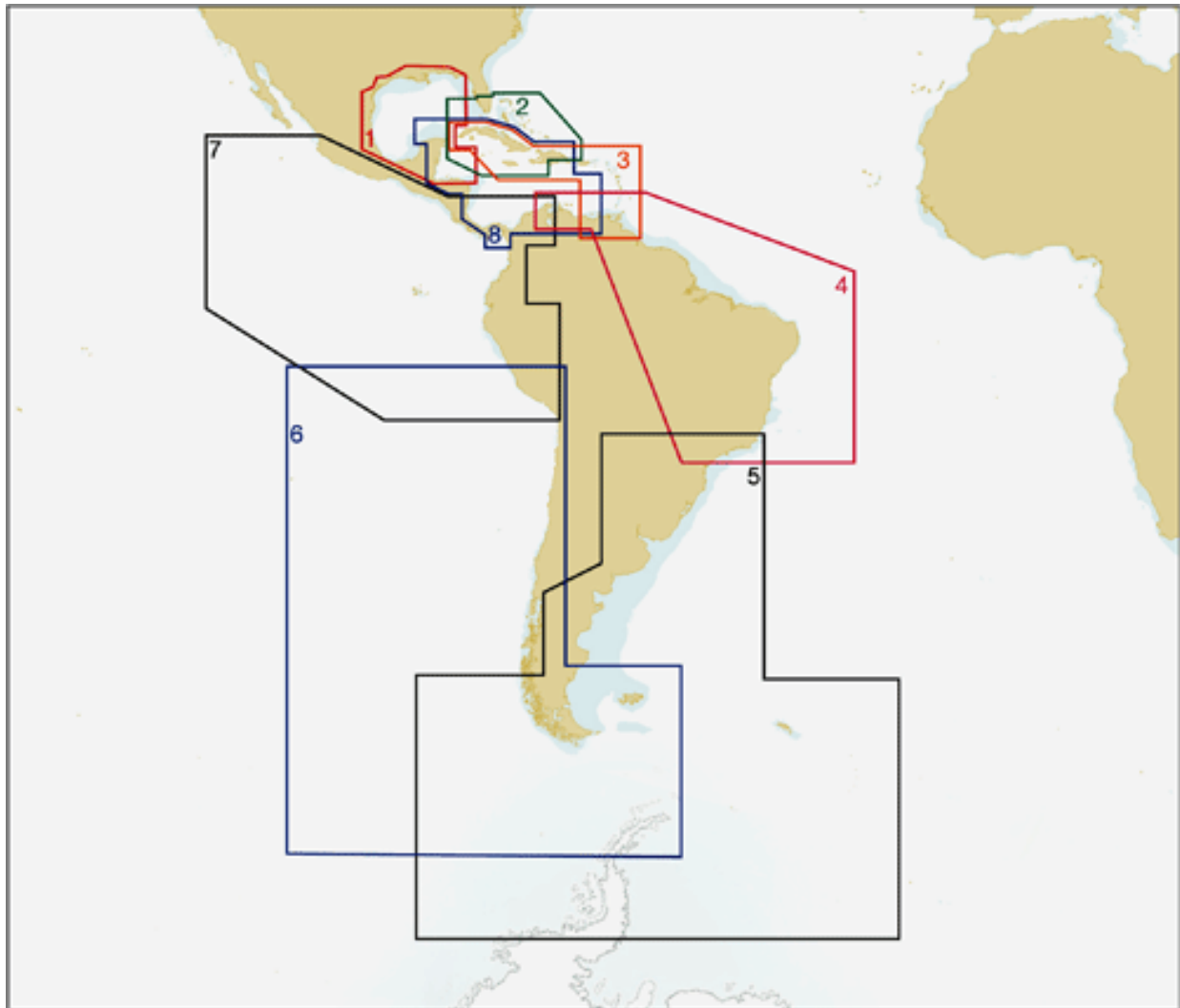
- |   |         |  |
|---|---------|--|
| 1 | AF-P001 | Africa Mediterranean North             |
| 2 | AF-P001 | W-Africa Azores, Canary, Cape Verde    |
| 3 | AF-P002 | Western Africa: Central                |
| 4 | AF-P005 | Southern Africa                        |
| 5 | AF-P001 | Eastern Africa                         |
| 6 | ME-P202 | Red Sea to Arabian Sea                 |
| 7 | ME-P201 | N-E Africa Med. And Middle East Coasts |
| 8 | ME-P203 | The Gulf to Gulf of Aden               |

## Alaska & Western Canada (Wide)



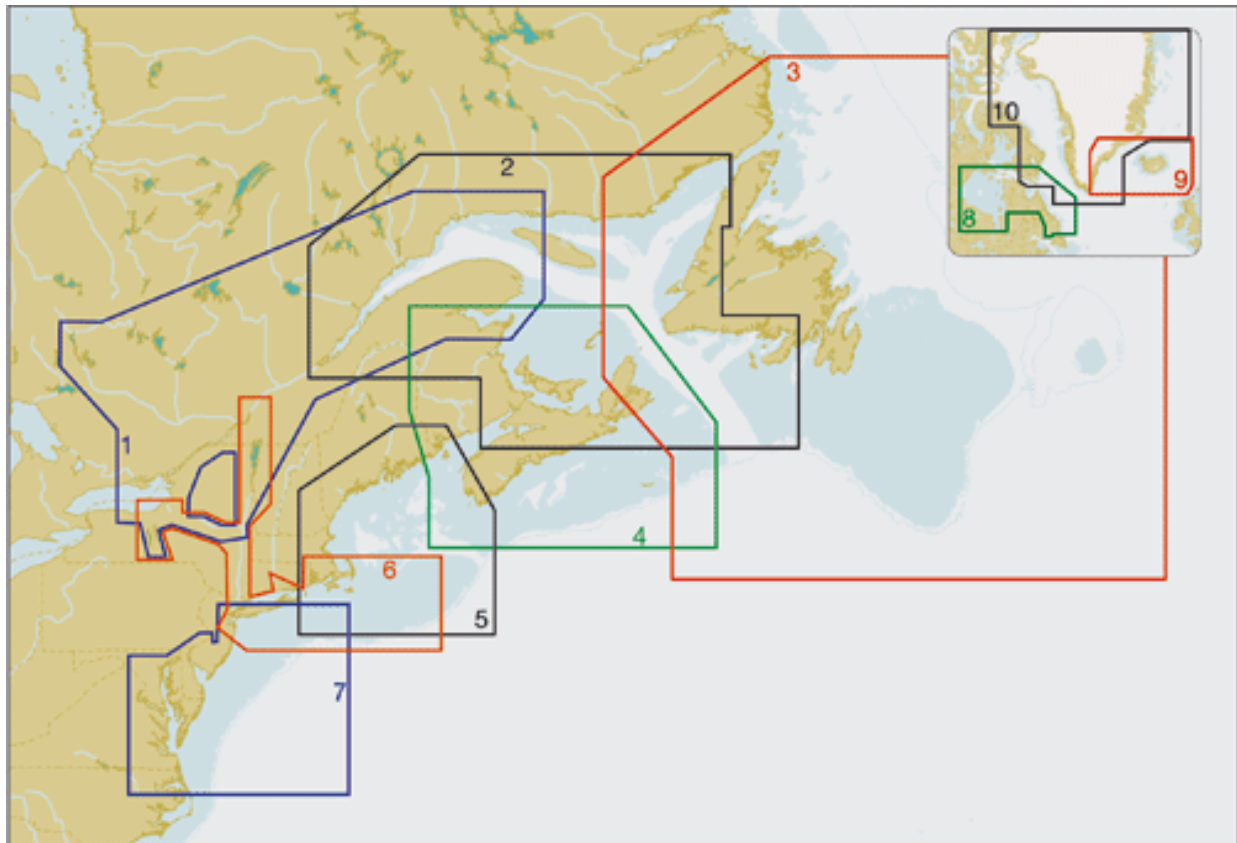
- |   |         |                                      |
|---|---------|--------------------------------------|
| 1 | NA-P701 | Olympia, Wa to Port McNeill, BC      |
| 2 | NA-P702 | NanOOSE to Victoria to Cape Scott    |
| 3 | NA-P704 | Texada Island to Caamano Sound       |
| 4 | NA-P703 | Cape Caution to Portland Canal       |
| 5 | NA-P705 | Bank Island, BC to Sumner Strait, Ak |
| 6 | NA-P801 | Dixon Entrance to Icy Bay            |
| 7 | NA-P802 | Gulf of Alaska                       |
| 8 | NA-P804 | Northern Alaska                      |

## Central & South America (Wide)



- |   |         |                                      |
|---|---------|--------------------------------------|
| 1 | NA-P402 | Pensacola By to Gulf of Honduras     |
| 2 | NA-P503 | Florida: South, Cuba and the Bahamas |
| 3 | NA-P501 | Cuba to Trinidad and Tobago          |
| 4 | SA-P004 | Puerto Bolivar to Rio de Janeiro     |
| 5 | SA-P003 | Rio de Janeiro to Cape Horn          |
| 6 | SA-P002 | Chile                                |
| 7 | SA-P001 | Peru to PTO Vallarta to PTO Bolivar  |
| 8 | NA-P502 | Western Caribbean Sea                |

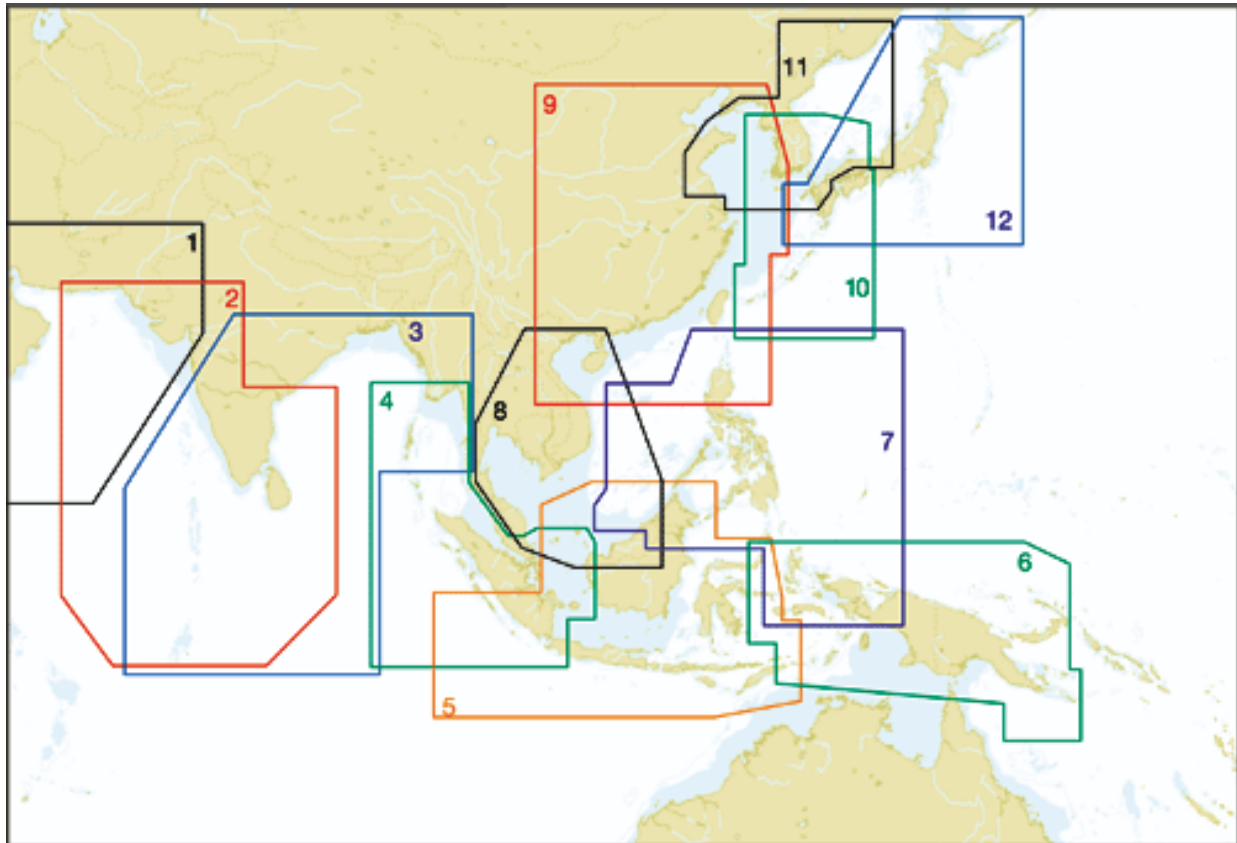
## Eastern Canada (Wide)



- |    |         |  |
|----|---------|--|
| 1  | NA-P202 | St. Lawrence, Rideau Canal & Champlain |
| 2  | NA-P230 | Gulf of Saint Lawrence                 |
| 3  | NA-P204 | Newfoundland and the Grand Banks       |
| 4  | NA-P205 | Fundy, Nova Scotia, Pei & Cape Breton  |
| 5  | NA-P301 | Passamaquoddy Bay to Narragansett Bay  |
| 6  | NA-P302 | Cape Cod, Long Island and Hudson River |
| 7  | NA-P303 | Shinnecock Bay to Albemarle Sound      |
| 8  | NA-P203 | Hudson Bay to Labrador                 |
| 9  | EN-P402 | Iceland and Faeroe Islands             |
| 10 | EN-P154 | Greenland Coasts                       |

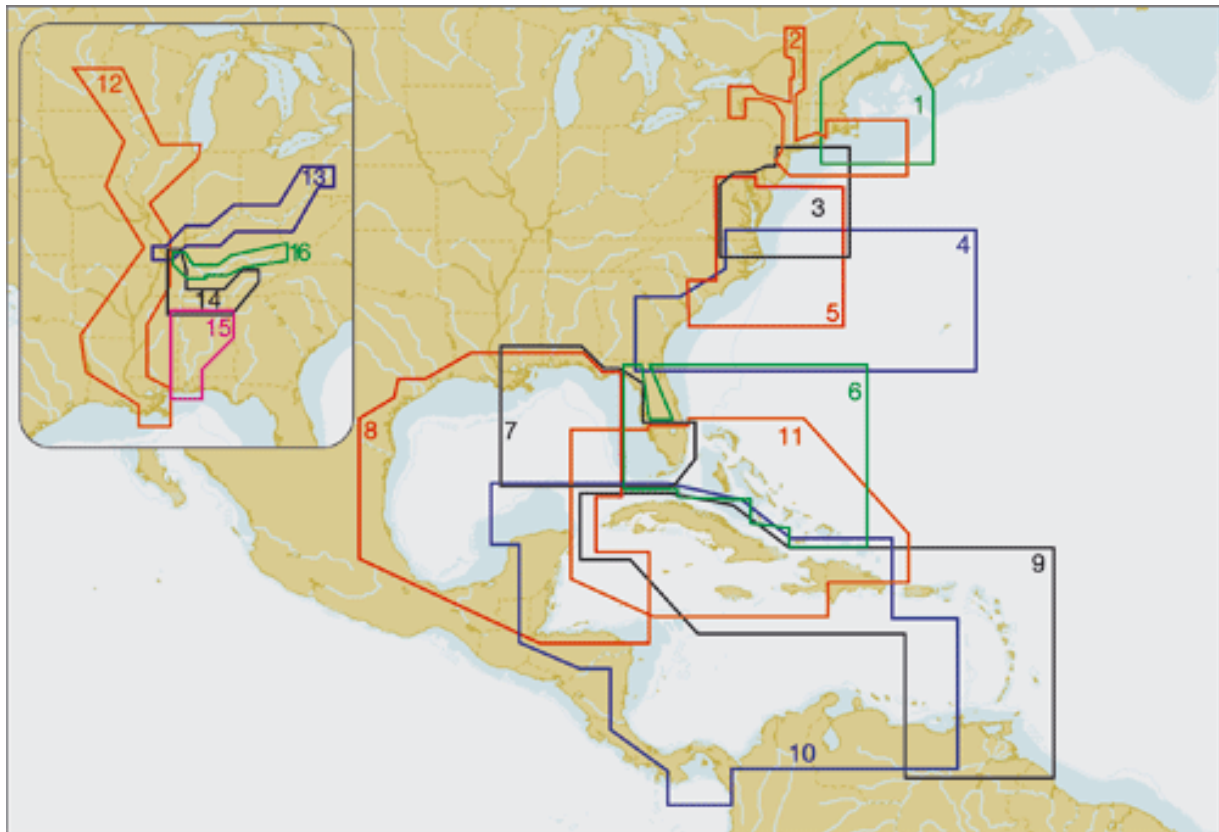
## Indian Ocean & Asia (Wide)





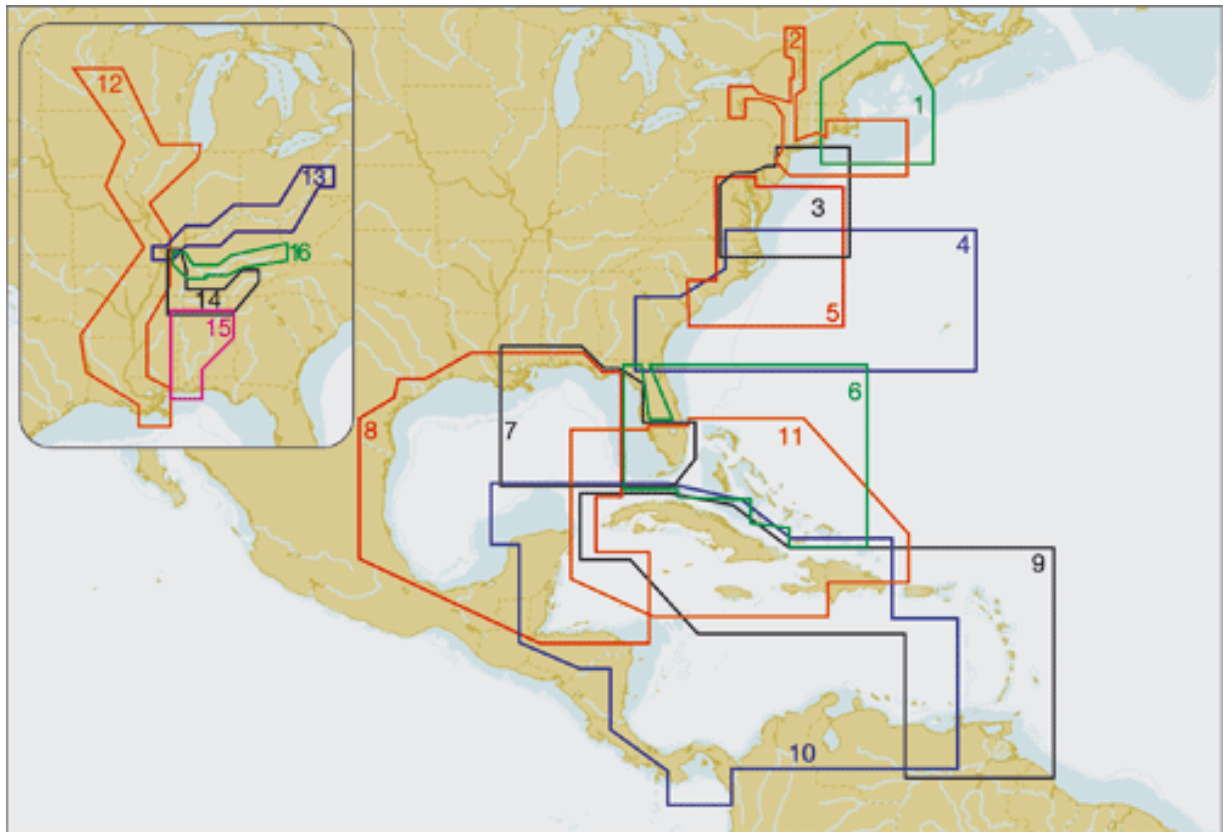
- |    |         |                                |
|----|---------|--------------------------------|
| 1  | ME-P203 | The Gulf to Gulf of Aden       |
| 2  | IN-P201 | Eastern India and Maldives     |
| 3  | IN-P202 | Maldives to Gulf of Martaban   |
| 4  | IN-P203 | Gulf of Martaban to Jakarta    |
| 5  | AS-P206 | Java and Indonesia             |
| 6  | AU-P207 | Papua New Guinea               |
| 7  | AS-P205 | Philippines                    |
| 8  | AS-P201 | Gulf of Thailand to Hainan Dao |
| 9  | AS-P204 | Hainan Dao to Yellow Sea       |
| 10 | AN-P202 | Korea Strait to Okinawa Shima  |
| 11 | AN-P203 | Yellow Sea to Malaya           |
| 12 | AN-P204 | Japan and Hokkaido             |

## North America East & Central Coasts (Wide)



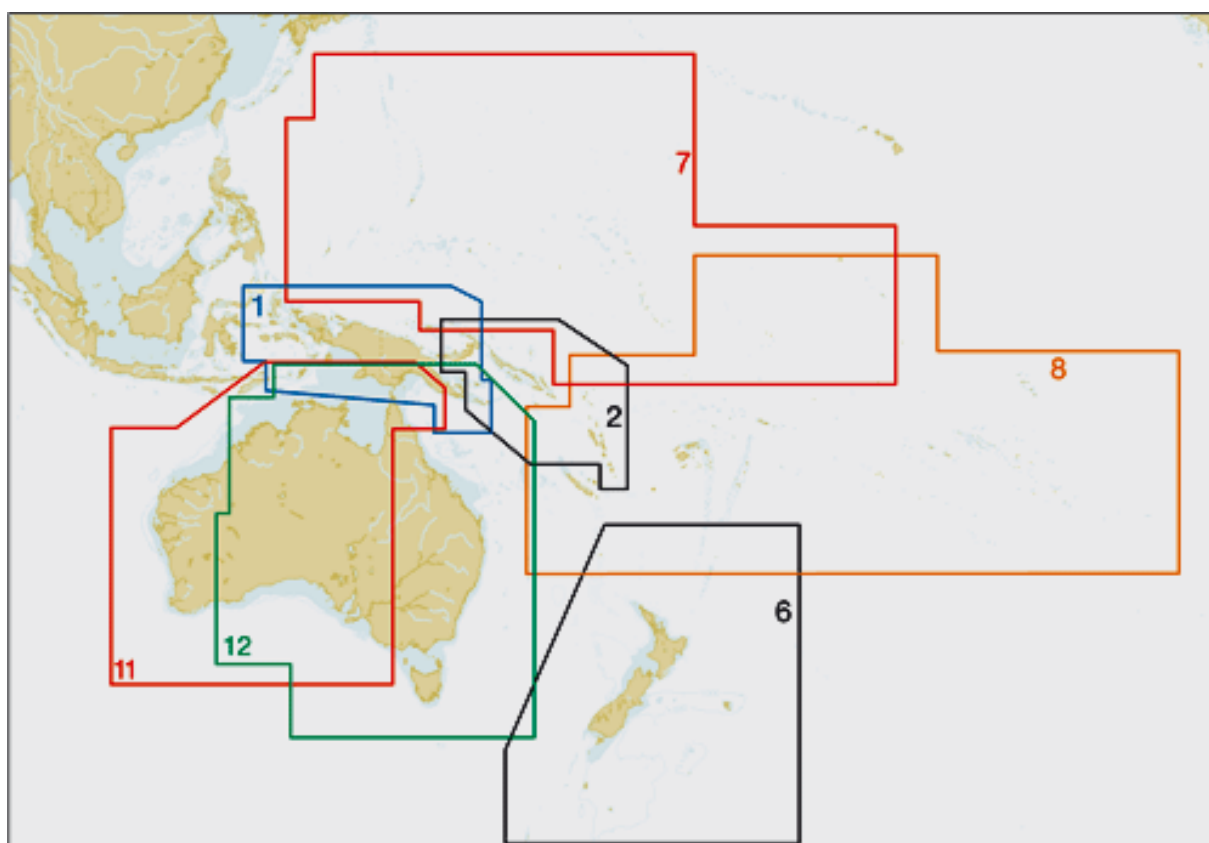
- |    |         |  |
|----|---------|--|
| 1  | NA-P301 | Passamaquoddy bay to Narragansett Bay  |
| 2  | NA-P302 | Cape Cod, Long Island and Hudson River |
| 3  | NA-P303 | Shinnecock Bay to Albemarle Sound      |
| 4  | NA-P304 | Norfolk to Bermuda to Jacksonville     |
| 5  | NA-P310 | Cape May to Winyah Bay                 |
| 6  | NA-P305 | Florida and the Bahamas                |
| 7  | NA-P401 | St. Lucie Inlet to Lake Pontchartrain  |
| 8  | NA-P402 | Pensacola By to gulf of Honduras       |
| 9  | NA-P501 | Cuba to Trinidad and Tobago            |
| 10 | NA-P502 | Western Caribbean Sea                  |
| 11 | NA-P503 | Florida: South, Cuba and the Bahamas   |
| 12 | NA-P040 | Mississippi and Illinois Rivers        |
| 13 | NA-P039 | Ohio River: Cairo to Pittsburgh        |
| 14 | NA-P041 | Tn River: Paducah to Knoxville         |
| 15 | NA-P045 | Black Warrior and Lower Tombigbee R    |
| 16 | NA-P046 | Cumberland River                       |

## North America West Coasts & Hawaii (Wide)



- 1      NA-P603    Hawaiian Islands
- 2      NA-P601    Acapulco, Mx to Cape Flattery, Wa

**Oceania (Wide)**



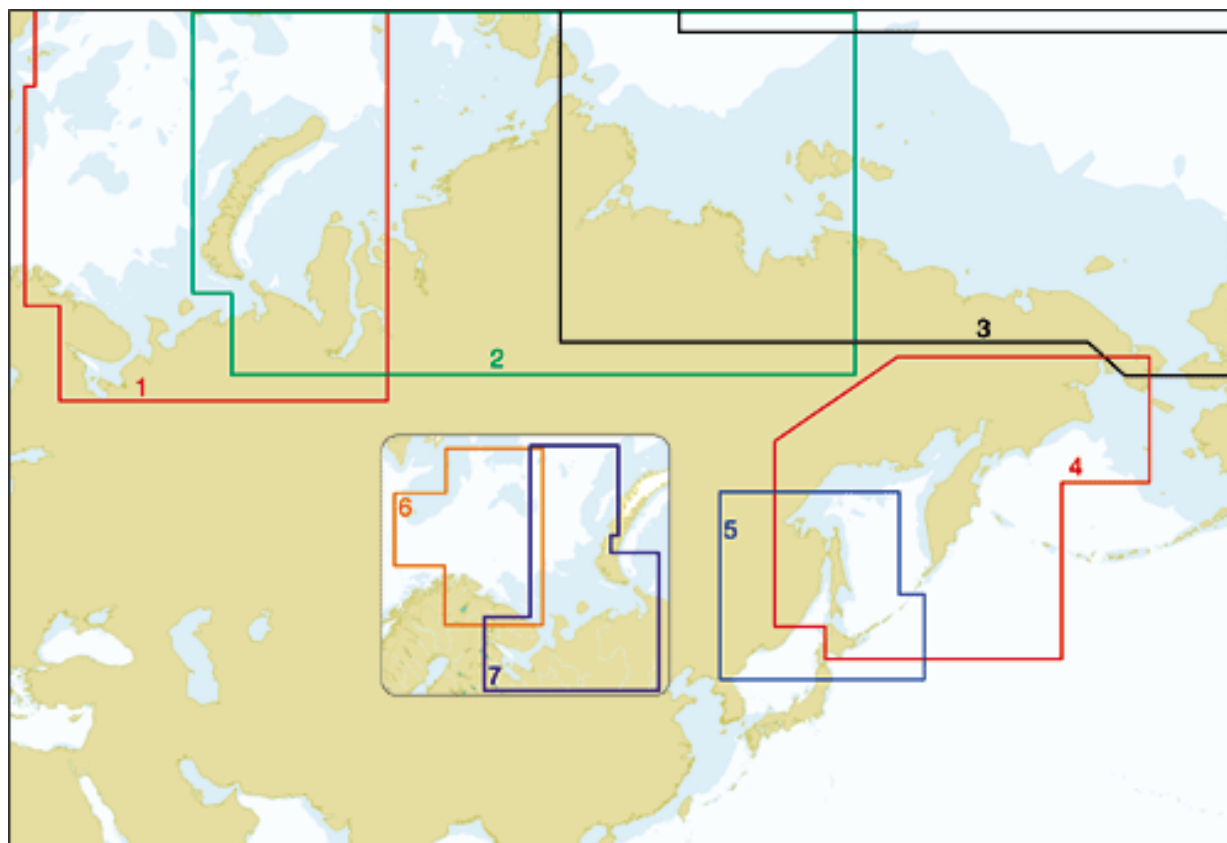
- |    |         |   |
|----|---------|---|
| 1  | AU-P207 | Papua New Guinea                        |
| 2  | AU-P210 | Solomon and Vanuatu Islands             |
| 6  | AU-P222 | New Zealand, Chatham I. and Kermadec I. |
| 7  | PC-P203 | Carolinas, Kiribati, Marshall, Marianas |
| 8  | PC-P204 | South Pacific Islands                   |
| 11 | AU-P250 | West Coast of Australia                 |
| 12 | AU-P251 | East Coast of Australia                 |

## River Volga (Wide)



1 RS-P210 Volga

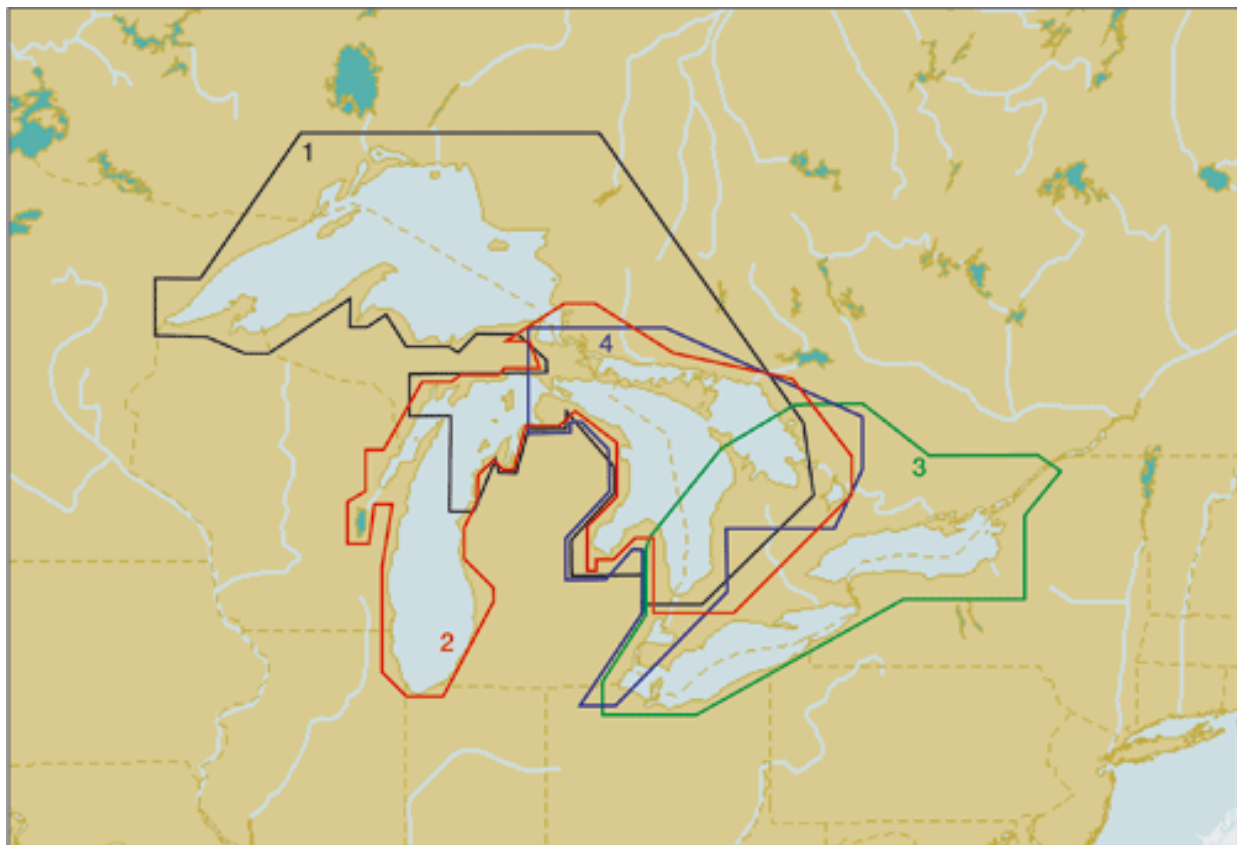
**Russian Federation (Wide)**



- |   |         |                                       |
|---|---------|---------------------------------------|
| 1 | RS-P202 | Russian Federation North West         |
| 2 | RS-P203 | Russian Federation North Central      |
| 3 | RS-P204 | Russian Federation North East         |
| 4 | AN-P013 | Kamchatka Peninsula and Kuril Islands |
| 5 | RS-P207 | Hokkaido and Sakhalin Islands         |
| 6 | RS-P208 | Barents Sea West Fishing              |
| 7 | RS-P209 | White Sea – Barents Sea East Fishing  |

## The Great Lakes (Wide)





- |   |         |  |
|---|---------|--|
| 1 | NA-P101 | Superior, Huron, No. Chann. & Grgn Bay |
| 2 | NA-P102 | Michican, Huron, No. Chann & Grgn Bay  |
| 3 | NA-P103 | Erie, Ontario and the Trent-Severn     |
| 4 | NA-P104 | Lake Huron, Georgian Bay, N. Channel   |